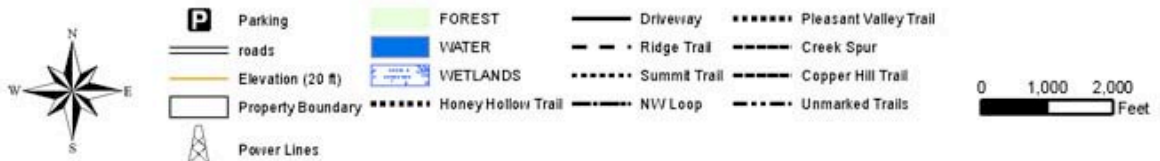
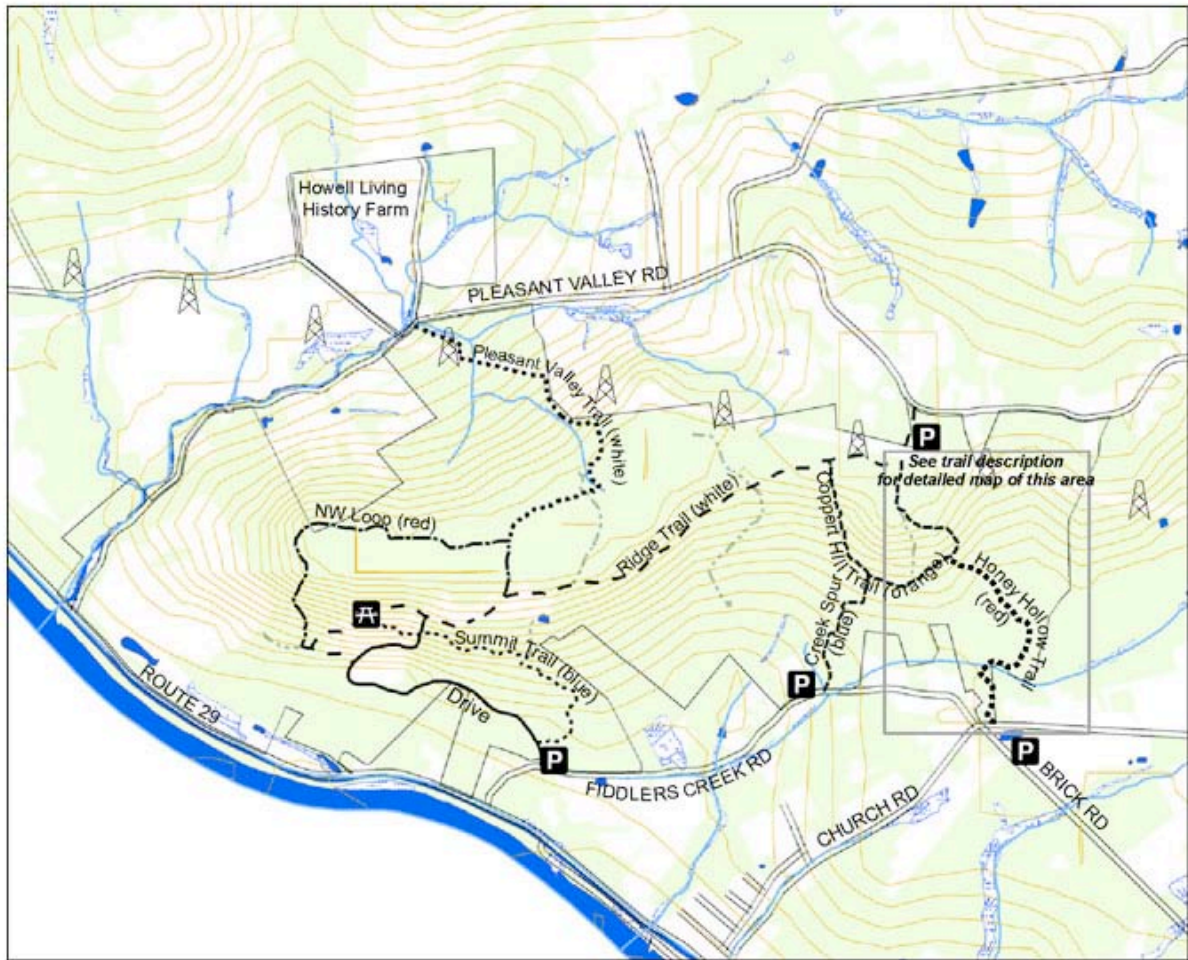


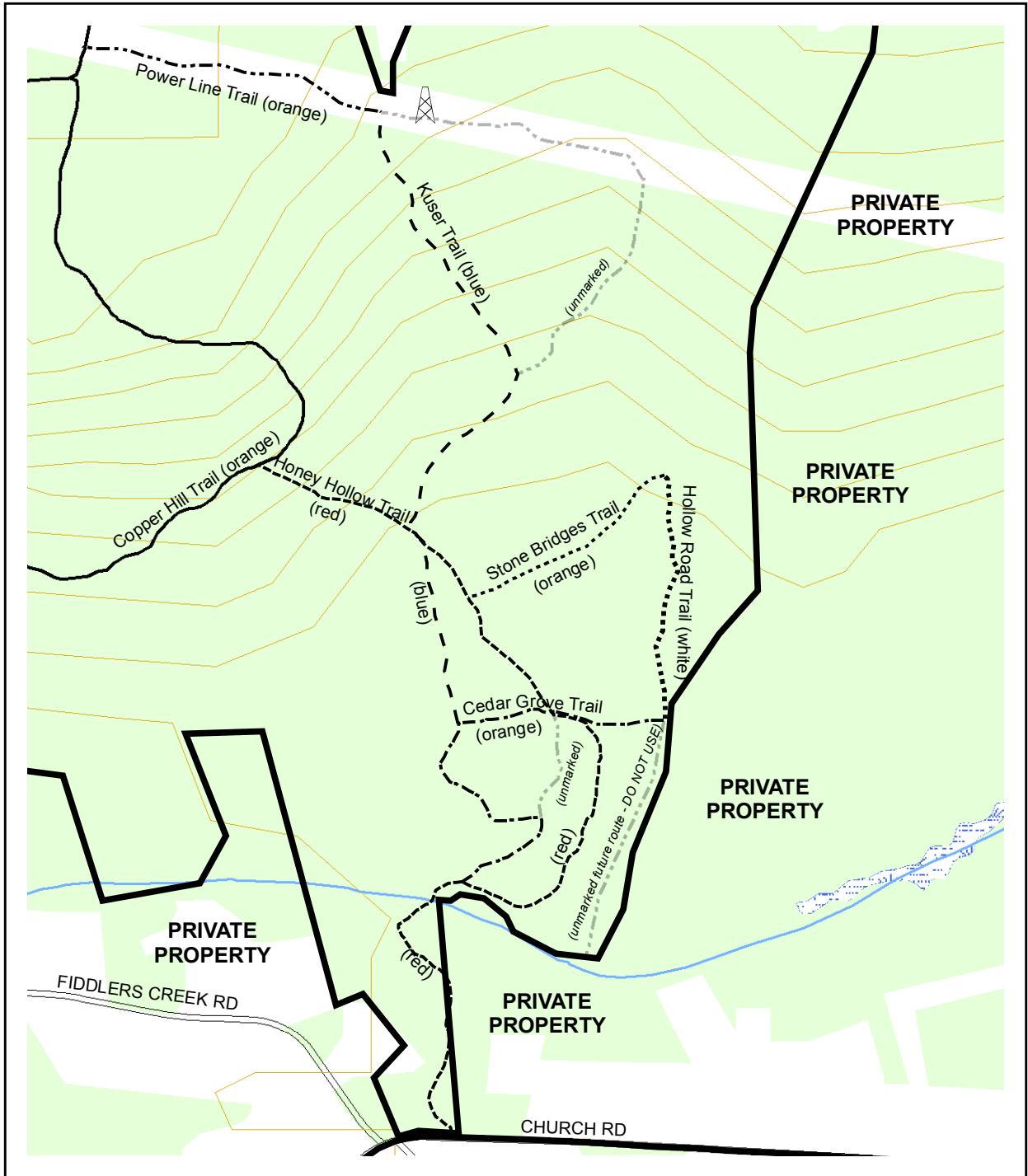
Ted Stiles Preserve at Baldpate Mountain Hopewell Township, NJ



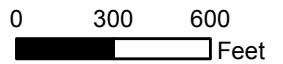
(c) NJ Trails Association, 2008. Cartography and trail data by D&R Greenway Land Trust 1/18/08.
Other data acquired from NJDEP and NJDOT, but this secondary map product has not been verified or authorized by those agencies.

[Return to Trail Summary](#)

Ted Stiles Preserve at Baldpate Mountain: Honey Hollow Trails Hopewell Township, NJ



- | | | | |
|-------------------|-----------------|--------------------|--------------------|
| roads | FOREST | Kuser Trail | Hollow Road Trail |
| Elevation (20 ft) | WATER | Stone Bridge Trail | Power Line Trail |
| Property Boundary | WETLANDS | Cedar Grove Trail | Honey Hollow Trail |
| Power Lines | Unmarked Trails | Copper Hill Trail | |



(c) NJ Trails Association, 2007.
 Cartography and trail data by D&R Greenway Land Trust 3/23/09.
 Other data acquired from NJDEP and NJDOT, but this secondary map product
 has not been verified or authorized by those agencies.